NEW BOURBON REGIONAL

Multimodal Port on the Mississippi River
60 Miles South of St. Louis, MO

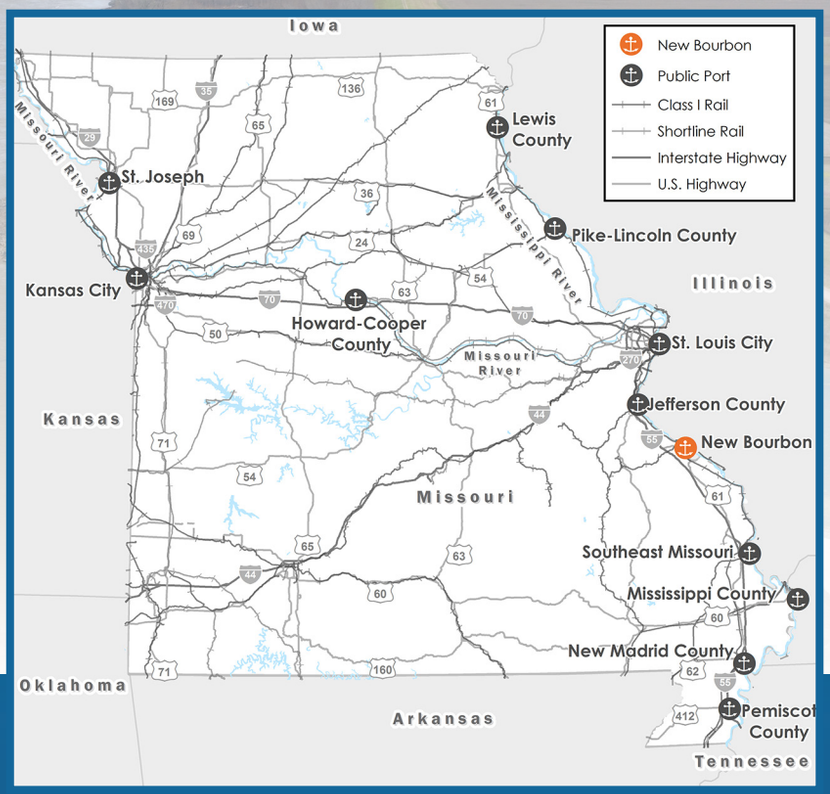

LOCATION

Ste. Genevieve Township, MO in Ste. Genevieve County

Upper Mississippi River Mile 120.5

3 miles south of Ste. Genevieve, 54 miles south of St. Louis metro area

SERVICES

- Barge loading/unloading
- Barge fleeting
- Dry bulk transloading
- Dredge disposal

FACILITIES

Slackwater harbor and general cargo dock with 48 feet of dock frontage.

Dredge disposal areas, ferry berthing area. Transfer capability for inbound/outbound general cargo, aggregates and bulk commodities. Dock works two barges at once, fleeting for up to 100 barges nearby.

CONNECTIVITY

Roads: Direct access to U.S. 61, 9 miles from I-55, and 54 miles from I-270/I-255.

Rail: One mile to BNSF Railway main line crossing. Potential for future rail siding to dock area.

STE. GENEVIEVE PASSENGER FERRY

Port Authority provides passenger and vehicle / tractor ferry service from Ste. Genevieve to Illinois at ferry dock in Ste. Genevieve.

AVAILABLE LAND

Building and storage sites available for development.

CONTACT US

Ron Steele
P.O. Box 366
Perryville, MO 63775
(573) 547-8357 x 316
newbourbon@semorpc.org
http://perrycountymo.us/353/New-Bourbon-Regional-Port-Authority

ECONOMIC INDICATORS & STATISTICS



TOTAL STATE & PRIVATE INVESTMENT AT NEW BOURBON REGIONAL PORT (FY14-FY17)

$471 Thousand

COMPLETE IMPROVEMENTS TO ROAD ACCESS AND IMPROVED SAFETY AT RAIL CROSSING

REPAIR FLOOD-DAMAGED ACCESS ROAD

TOP COMMODITIES

LIME

CAPABLE OF HANDLING

AGGREGATES

AGRICULTURAL PRODUCTS

DRY BULK COMMODITIES



ECONOMIC IMPACT OF NEW BOURBON REGIONAL PORT

776 Total Jobs Supported

$14.5M Labor Income

$34.5M Output

$1.3M State and Local Tax Revenue

Includes direct, indirect, and induced economic impacts of New Bourbon Regional Port operations and capital investment.

Produced by

MoDOT

1-888-MO-PORTS
MoPorts@modot.mo.gov
facebook.com/MoDOTStatewide
twitter.com/modot